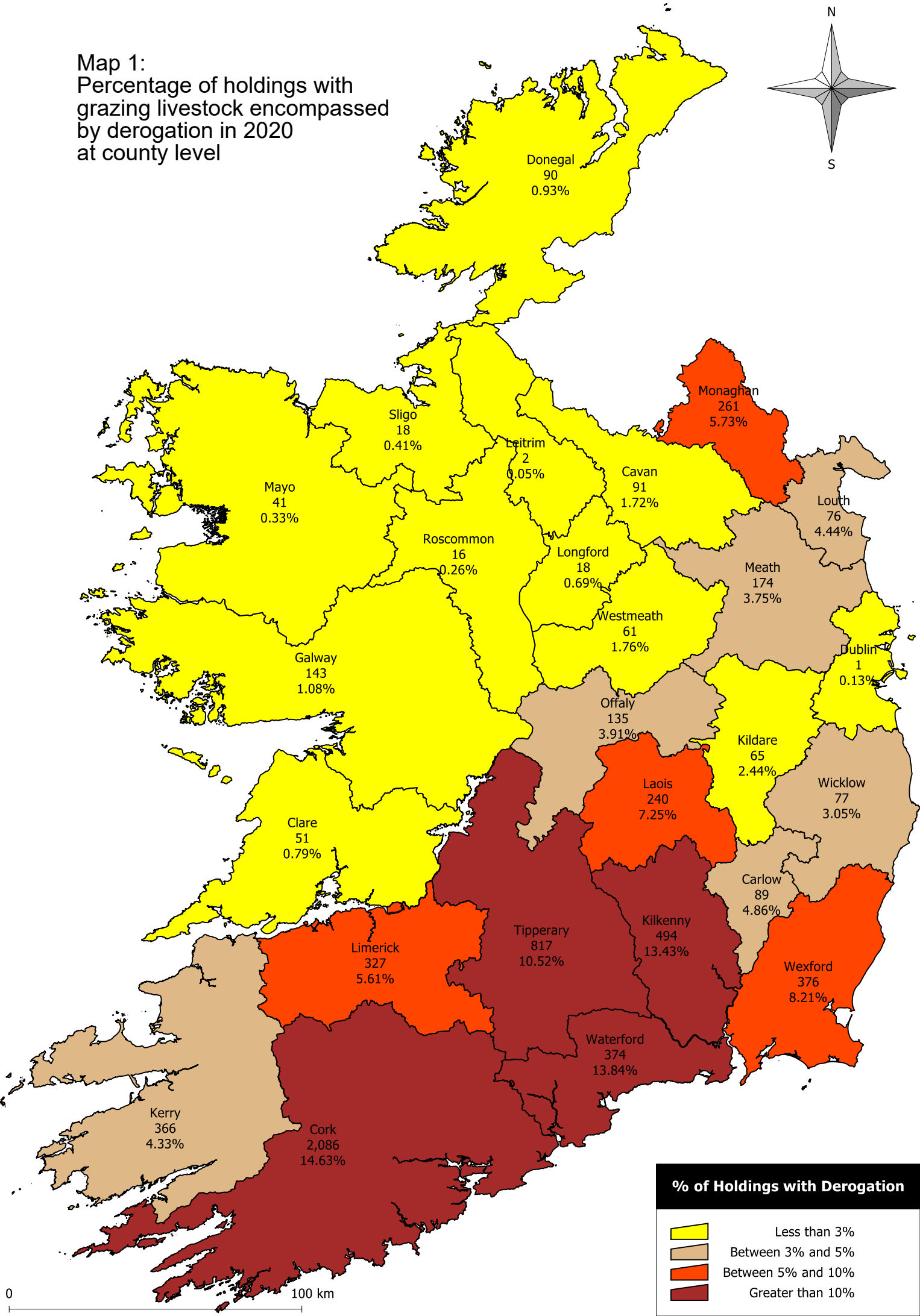
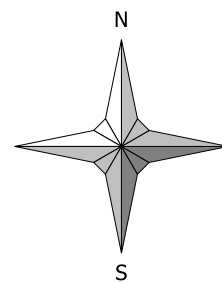
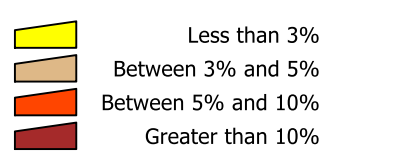


Map 1:  
Percentage of holdings with  
grazing livestock encompassed  
by derogation in 2020  
at county level



**% of Holdings with Derogation**



0 100 km