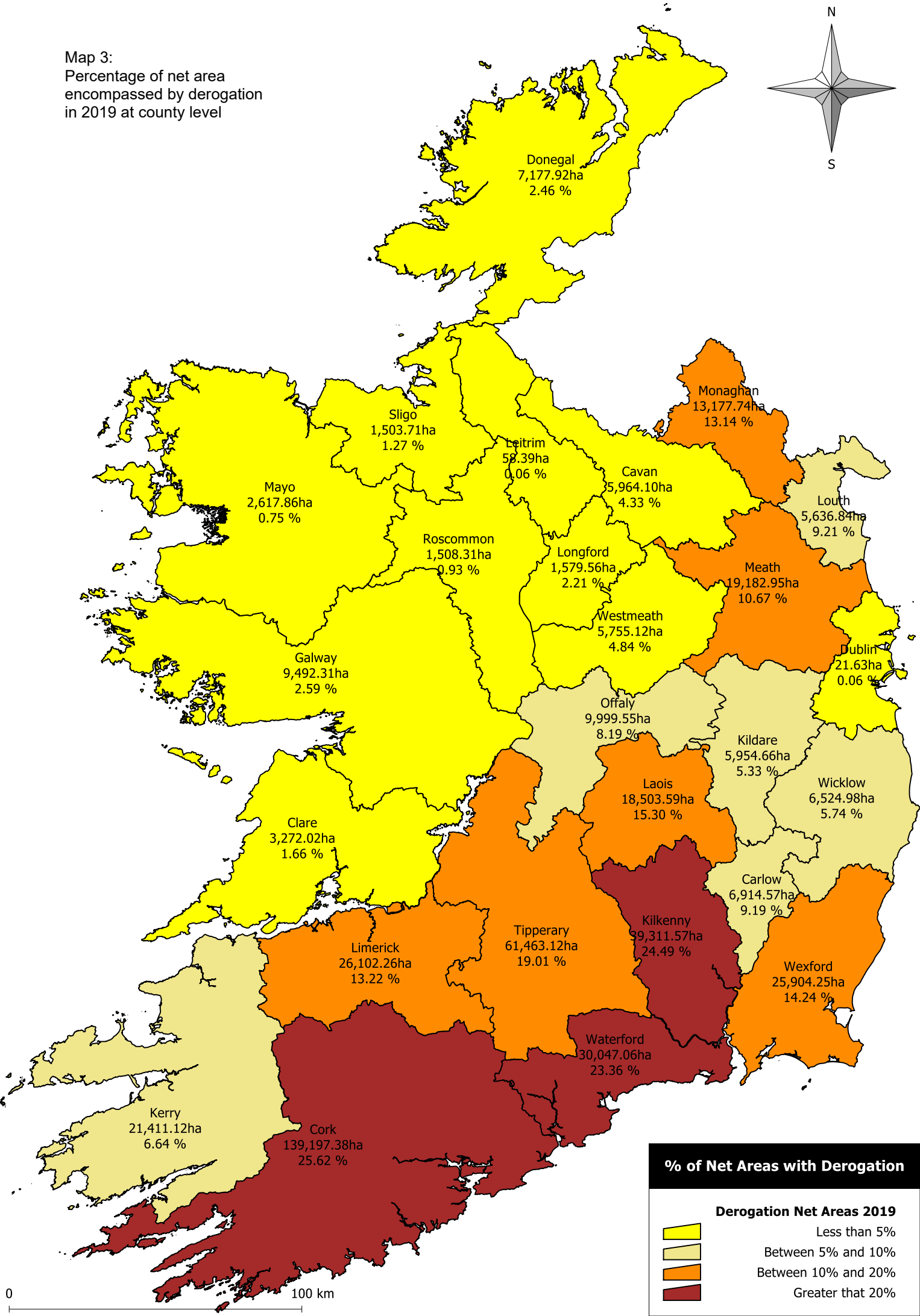
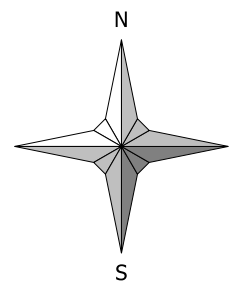
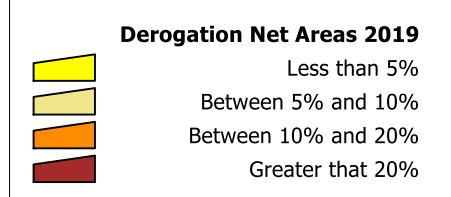


Map 3:
Percentage of net area
encompassed by derogation
in 2019 at county level



% of Net Areas with Derogation



0 100 km