

HU Activity Pack

Harvest Unit Details

Harvest Unit	CN01-H0004	Timber Owner	Coillte/Coillte
Forest	CN01 Macnean East	Harvest Block(s)	CN01_3_01;
SP	CN01-4104	Property	UNSHOGAGH
OS Map No:	4	Felling License(s)	CN01-FL0004 Status: Approved 19/09/16 - 18/09/18; ;
Harvest Type	Sawlog Clearfell	Harvest/Year Start	2017
HU Area	12.80	HU Volume	2,406m³
GPS Co-Ordinates	54°15'52.60" -7°55'13.65"	Yellow Lock in Place	YES

Forest Work Site Emergency Plan & Contact Numbers

In the event of an accident the following information will be required to ensure the injured party is not put at further risk and that the time involved to receive medical attention is kept to an absolute minimum. Please ensure the following details are entered below for each work location before work commences.

Forest: **CN01 Macnean East** **HU/SP No.:** **CN01-H0004 / CN01-4104** **Property:** **UNSHOGAGH**

Nearest town / village:	Blacklion	Is there mobile telephone service on site?	
Are there adequate first aid facilities on site?		Other details necessary for this site:	Urea is Required ESB power outage will be required.
Have arrangements been put in place to ensure access is maintained to a public road?			

PERSON	Name	MOBILE	EMAIL
Harvest Manager	[REDACTED]	[REDACTED]	[REDACTED]
Engineering Manager	[REDACTED]	[REDACTED]	[REDACTED]
Operations Manager	[REDACTED]	[REDACTED]	[REDACTED]
Resource Manager	[REDACTED]	[REDACTED]	[REDACTED]
Operations Forest Technician	[REDACTED]	[REDACTED]	[REDACTED]
Harvesting Forest Technician	[REDACTED]	[REDACTED]	[REDACTED]
Engineering Technician	[REDACTED]	[REDACTED]	[REDACTED]
Fire Brigade (Local)	[REDACTED]	[REDACTED]	[REDACTED]
Care Taker	[REDACTED]	[REDACTED]	[REDACTED]
Local Gardaí	[REDACTED]	[REDACTED]	[REDACTED]
Local Doctor	[REDACTED]	[REDACTED]	[REDACTED]
Nearest Hospital	[REDACTED]	[REDACTED]	[REDACTED]
ESB	[REDACTED]	[REDACTED]	[REDACTED]
Emergency No on Mobile 112 and 999			
Safety Team Telephone Numbers			
[REDACTED]			

HU Activity Pack

Site Checklist for Environmental Risk Assessment (ERA) [EMS FORM_035; V1.0 Issue Date: 18/09/14]

1. PEOPLE & MATERIAL ASSETS ERA RATING: RED	<input type="checkbox"/> RECREATION (FOREST PARK / AMENITY AREA) <input type="checkbox"/> RECREATION (TRAIL / WAYMARKED WAY) <input type="checkbox"/> FARM PARTNERSHIP <input type="checkbox"/> LEASED FROM 3 RD PARTY BY COILLTE <input type="checkbox"/> LEASED (STATUS UNKNOWN) <input type="checkbox"/> CROP OWNER (NON-COILLTE) <input type="checkbox"/> ADJACENT TO EXCISED LAND <input type="checkbox"/> RIGHT OF WAY (CONSTRUCTED) <input type="checkbox"/> RIGHT OF WAY (UNCONSTRUCTED) <input type="checkbox"/> WITHIN OR ADJ TO RESEARCH PLOT <input type="checkbox"/> SEED STAND	<input checked="" type="checkbox"/> ADJACENT LANDOWNERS/BUILDINGS <input type="checkbox"/> ADJACENT RESIDENTS <input type="checkbox"/> SPORTING RIGHTS (3 RD PARTY) <input type="checkbox"/> SPORTING RIGHTS (UNKNOWN) <input type="checkbox"/> CURRENT LETTINGS AND LICENCES (INCL. GRAZING RIGHTS) <input type="checkbox"/> TURBARY RIGHTS <input type="checkbox"/> WATER RESOURCE RIGHTS <input type="checkbox"/> MASTS <input type="checkbox"/> WINDFARMS <input checked="" type="checkbox"/> WAYLEAVE <input type="checkbox"/> RAILWAYS
2. BIODIVERSITY ERA RATING: GREEN	<input type="checkbox"/> SAC <input type="checkbox"/> NHA <input type="checkbox"/> pNHA <input type="checkbox"/> AGREED BIODIVERSITY <input type="checkbox"/> ADDITIONAL BIODIVERSITY <input type="checkbox"/> OWS <input type="checkbox"/> SPA <input type="checkbox"/> HH RED ZONE <input type="checkbox"/> HCVF	<input type="checkbox"/> FLORA & FAUNA <input type="checkbox"/> RTE FLORA & FAUNA <input type="checkbox"/> VETERAN TREES <input type="checkbox"/> MATURE TREES <input type="checkbox"/> DEADWOOD <input type="checkbox"/> SCRUB <input type="checkbox"/> OPEN SPACE <input type="checkbox"/> WETLAND
3. WATER & SOILS ERA RATING: GREEN	<input type="checkbox"/> FWPM TOP 8 <input type="checkbox"/> FWPM <6KM <input type="checkbox"/> FWPM >6KM <input type="checkbox"/> FWPM <500M FROM POP <input type="checkbox"/> AQUATIC SAC <3KM <input type="checkbox"/> WATER SUPPLY (PRIVATE) <input type="checkbox"/> WATER SUPPLY (LOCAL) <input type="checkbox"/> DAILY VISUAL MONITORING <input type="checkbox"/> WATER SAMPLING	<input type="checkbox"/> SENSITIVE SOIL TYPE <input type="checkbox"/> STEEP SLOPE <input type="checkbox"/> AQUATIC ZONES <input type="checkbox"/> SIGNIFICANT FISHERIES STREAM(S) <input type="checkbox"/> RELEVANT WATERCOURSES <input type="checkbox"/> AQUATIC BUFFER ZONE INTACT <input type="checkbox"/> AQUATIC BUFFER ZONE WITH CONIFERS <input type="checkbox"/> AQUATIC BUFFER ZONE WITH BISECTING DRAINS <input type="checkbox"/> WATER CROSSINGS REQUIRED (TEMPORARY) <input type="checkbox"/> HOTSPOT(S) <input type="checkbox"/> POOR BRASH AVAILABILITY
4. LANDSCAPE ERA RATING: GREEN	<input type="checkbox"/> HIGH SENSITIVITY RATING <input type="checkbox"/> MEDIUM SENSITIVITY RATING <input checked="" type="checkbox"/> LOW SENSITIVITY RATING	<input type="checkbox"/> COUPE SIZE >25HA
5. ARCHAEOLOGY & CULTURAL HERITAGE ERA RATING: GREEN	<input type="checkbox"/> NATIONAL MONUMENT <input type="checkbox"/> MONUMENT <input type="checkbox"/> MONUMENT BUFFER ZONE <input type="checkbox"/> PROTECTED STRUCTURES <input type="checkbox"/> UNLISTED MONUMENT	<input type="checkbox"/> CULTURAL SITE <input checked="" type="checkbox"/> LINEAR FEATURE <input type="checkbox"/> VILLAGES/FIELDS

[Link to Environment Procedures Document \(EMS SOP 023\)](#)

HU Activity Pack

HU Activity Pack		REFER TO STANDARD MITIGATIONS AT ALL TIMES
4. Landscape	Low	Noted
This is a 12.8ha clearfell in an area of Low Landscape sensitivity.		
5. Archaeology /Cultural Heritage	Low	10 m buffer Zone with minimum harvester movements and no Forwarder movement in this Zone .
REFER TO STANDARD MITIGATIONS AT ALL TIMES		
Update Date		
Resource Manager	Name	Update Date
Engineering Manager	Name	Update Date
Harvesting Manager	Name	Update Date
Operations Manager	Name	Update Date

*Score each likely impact as either **H** high, **M** medium, or **L** low

[Link to Environment Procedures Document \(EMS SOP 023\)](#)

HU Activity Pack










Site Hazard Notification & Outline Risk Assessment (Version 1.1)

Forest Code:	CN01 Macnean East	HU/SP Number:	CN01-H0004; CN01-4104	Retention SP Y/N:	Y	Joint FWM Y/N:	Y
Hazard Notification Completed by Landowner				Hazard Notification Completed by Landowner			
Site Hazards	Present (x)	Location	Likelihood (H,M,L)	Severity (H,M,L)	Present (x)	Location	Severity (H,M,L)
Aerials / Masts							
Amenity Walk / Footpath							
Archaeological Site							
Bike Trails							
Biodiversity Area					X	Through Site (F2)	M
Bird / Sport Shooting							L
Bridges							
Buildings							
Campsite							
Canals							
Car Parks					X	Trough out site	M
Cultural Site							
Dangerous Trees	X	Tree felling Along public road	H				
Deer Stalking / Shooting							
Drains	X	Internal Drains (F3)	M				
Fissures / Crags / Scree							
Lakes / Ponds / Wetlands							
Mine Shafts							
Other Forest Operations							
Overhead Power Lines	X	Through sub 1 and along public road (H1)	H		X	Small area in sub 1 (H2)	H
Overhead Telephone Lines	X	Along public road	H				L
Landowner Declaration				Forest Works Manager(s) Declaration/PSDP			
I have carried out an initial Hazard Identification above and passed this to the Forest Works Manager(s).				I/We have checked the site for the presence of power lines. I/We have identified any additional hazards and have included these in the Hazard Notification. I/We have completed an outline risk assessment and passed this to the contractor.			
Name:	[REDACTED]	Name:	[REDACTED]	Contractor/PSCS Declaration			
Date:	[REDACTED]	Date:	[REDACTED]	I acknowledge receipt of this Hazard Notification, which I will use to complete a risk assessment for my activity on site, which I will pass on to the FWM(s) to complete the Site Safety Rules.			
Name:	[REDACTED]	Name:	[REDACTED]	Name:			
Date:	[REDACTED]	Date:	[REDACTED]	Date:			

HU Activity Pack

Supporting material

Maps should be inserted as PDF Icons into this document. SP Map is mandatory for inclusion. In order to print maps, you need to click on PDF Icon to open Map and print.

Map Name	PDF Icon
SP Harvest Map	 SP Harvest Map
Safety & Environment Map	 Safety and Environment Map
Location Map	 Location Map
Photo Map	 Photo Map
Restock Map	 Restock map.pdf
Cultivation Map	 Cultivation map.pdf
Felling Licence	 Felling Licence
Scanned Documents	PDF Icon
SP Details Report – External	 SP Details Report - External
PSM2 Field Measurement (Standing Only)	 PSM2 Field Measurement
Health and Safety	PDF Icon

Safety & Environment Map
Map 2 of 2

Harvest Unit ID: CN01-H0004

Prod Year: 2017

Harv Type: C

6" OS Sheet: OSSheet

- HU
- Forest Properties
- Compartments
- Sub Compartments
- Forest Road
- Track
- R.O.W.
- Recreation Trails
- DTHR
- National Primary
- National Secondary
- Regional
- Local Roads
- Conservation Area (See EIA)
- Monuments
- Streams (EPA)
- Lakes
- Overhead HV
- Overhead MV/LV
- Underground All
- Township Boundary

- Features
- Feature
- Hazard
- Recreation Site
- Silt Traps
- Water Course/Supply

Customer/Contractor: _____
 Date: _____
 Collice Manager: _____
 Date: 15/06/2018



Print Path: D:\NCE\2015

