



6. Area of scrub or cleared land not replanted after felling:-

.....NIL.....

7. Name(s) of Garda Síochána sub-district(s) in which land is situated:-

8. Purpose for which a general felling licence is required:-

Clearfell

9. Details as to felling and planting operations which it is proposed to have carried out and the period required for completion of same ( **this should be submitted on a separate report with a map showing the proposed felling area** ).

I hereby apply for a general felling licence in respect of the holding detailed at 3 above ( **in accordance with the felling and replanting programme attached** ).

Signature\*: *Mario Roche*

Date: 28/02/2019

\* If the signatory is not the owner of the land the subject of the application, it should be here stated on what authority he signs on behalf of the said owner :-

.....

**Please return this completed form along with a copy 6" or 25" OS map showing the location of the trees and felling proposals to: Forest Service, Felling Section, Johnstown Castle Estate, Co. Wexford.**  
**Tel: (053) 9160200 Fax: (053) 9176010.**



# Felling Licence Application Map





















License Type:  
TFL

License Sub Type:  
Clearfell

Forest Code: LM02

HB ID: LM02\_14\_01

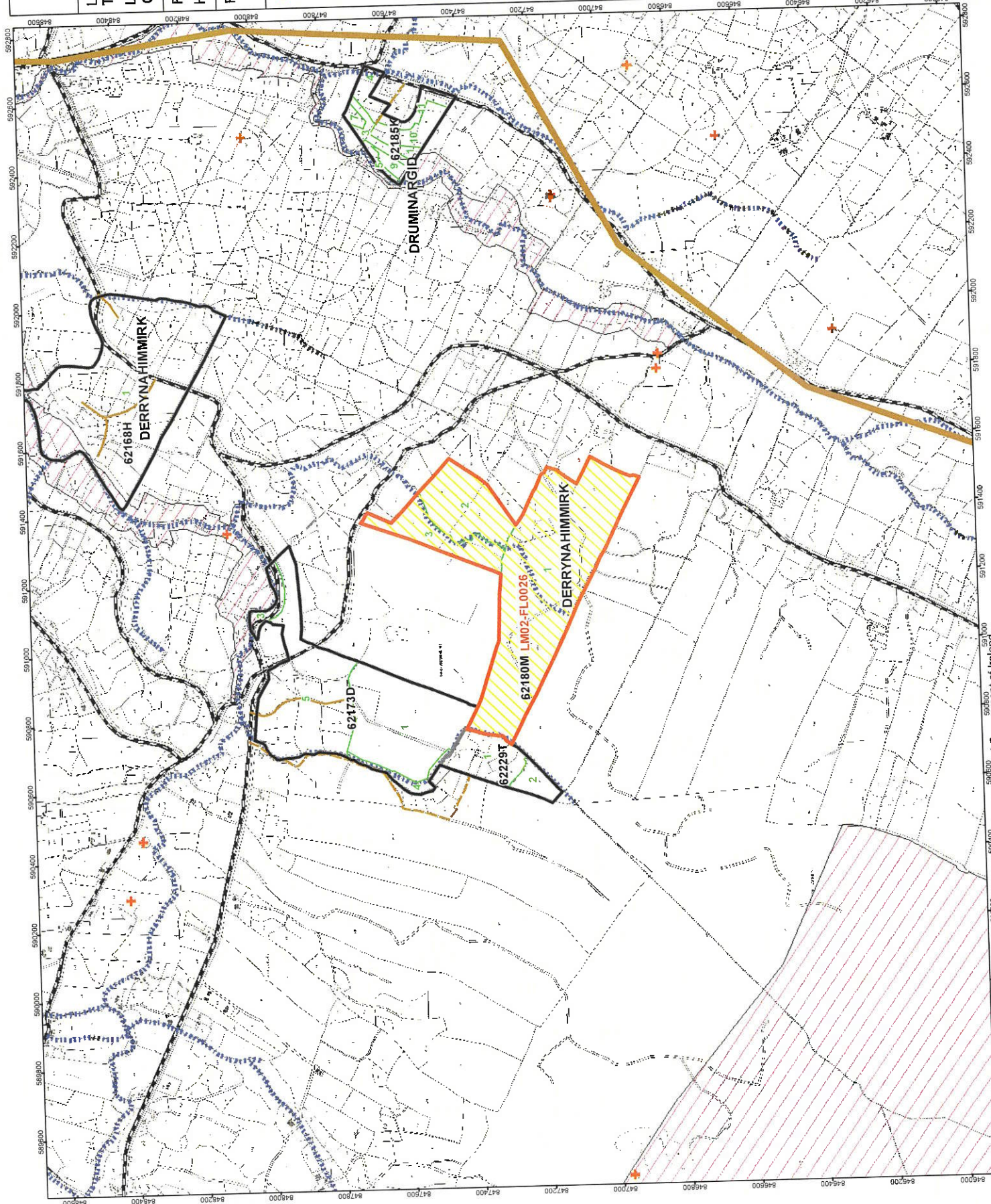
FL Application Ref ID:  
LM02-FL0026

-  FL Application Area
-  Property
-  Forest Road
-  ROW
-  Track
-  In Design/Construction
-  Forests
-  Compartment
-  Sub Compartment
-  Lakes
-  Rivers
-  Old Woodland
-  FPM <6KmUp
-  FPM Catchment
-  FPM Top8
-  Monuments
-  SAC
-  NHA
-  SPA
-  County Roads
-  FIPS 12

Produced on Coillte GIS - Ordnance Survey Ireland Licence No EN 0013712 © Ordnance Survey Ireland and Government of Ireland



Original A3 Print Date: 21/2/2019



# Felling Licence Application

FOREST CODE:  
**LM02**

FL Application Ref ID:  
**LM02-FL0026**

HB ID: **LM02\_14\_01**



OSI INDEX



FL Application Area



Forest Properties



Produced on Coillte GIS - Ordnance Survey Ireland  
Licence No EN 0013718 © Ordnance Survey Ireland  
and Government of Ireland



