






Figure 2.2.1

SITE LOCATION PLAN
SCALE 1:1000

SITE LAYOUT PLAN
SCALE 1:500

- Notes:**
- All dimensions in meters unless otherwise stated.
 - 3No. Bat boxes shall be installed around the existing service block. The exact location to be determined by an Ecologist.
 - Canoe storage cage to be screened with a selection of trees and shrubs planted around the perimeter.
 - For signage detail refer to drawing number T01-WSS-AA357-P-GY-03
 - For Canoe storage rack detail refer to drawing number T01-WSS-AA357-P-GY-03

Key	
	Site Boundary
	Waterways Ireland Ownership
	Canoe Trail Information Sign
	ESB Ownership
	Site Notice

Lough Derg Canoe Trail Development - Project Partners



Technical Services
Waterways Ireland
2 Sligo Road
Enniskillen
County Fermanagh BT74 7JY
T: +44 (0) 2866 323004
F: +44 (0) 2866 346257

STAGE
PRELIMINARY
PLANNING
PART VIII
TENDER
CONTRACT
AS BUILT

Project			
SHANNON NAVIGATION LOUGH DERG CANOE TRAIL PORTUMNA			
Drawing Name			
SITE LOCATION PLAN & PROPOSED SITE LAYOUT PLAN			
Scale	Date		
AS SHOWN	JANUARY 2016		
Design	Drawn	Checked	Drawing Number
WATERWAYS IRELAND TECHNICAL SERVICES	D.DONNELLY	J.McMAHON	T01-WSS-AA357-P-GY-02