






Figure 2.2.2 SITE LOCATION PLAN SCALE 1:1000

SITE LAYOUT PLAN SCALE 1:500

- Notes:**
- All dimensions in meters unless otherwise stated.
  - 3No. Bat boxes shall be installed around the existing service block. The exact location to be determined by an Ecologist.
  - Canoe storage cage to be screened with a selection of trees and shrubs planted around the perimeter.
  - For signage detail refer to drawing number T01-WSS-AA357-P-TY-07
  - For canoe storage rack detail refer to drawing number T01-WSS-AA357-P-TY-07

**Key**

 Site Boundary	 Waterways Ireland Ownership
 Canoe Trail Information Sign	 Site Notice
 Canoe Launch Sign	

**Lough Derg Canoe Trail Development - Project Partners**

 Comhairle Chontae na Gaillimh Galway County Council	 Comhairle Contae an Chláir Clare County Council
 Waterways Ireland	 Fáilte Ireland National Tourism Development Authority
 Comhairle Contae Thiobraid Árann Tipperary County Council	 ntlp North Tipperary LEADER Partnership

 Technical Services  
Waterways Ireland  
2 Sligo Road  
Enniskillen  
County Fermanagh BT74 7JY  
T: +44 (0) 2866 323004  
F: +44 (0) 2866 346257

**STAGE**

PRELIMINARY
<b>PLANNING</b>
PART VIII
TENDER
CONTRACT
AS BUILT

Project: SHANNON NAVIGATION LOUGH DERG CANOE TRAIL TERRYGLASS		Rev:	
Drawing Name: SITE LOCATION PLAN & PROPOSED SITE LAYOUT PLAN			
Scale: AS SHOWN	Date: JANUARY 2016		
Design: WATERWAYS IRELAND TECHNICAL SERVICES	Drawn: D.DONNELLY	Checked: J.McMAHON	Drawing Number: T01-WSS-AA357-P-TY-01