








Figure 2.2.6

SITE LOCATION PLAN
SCALE 1:1000

SITE LAYOUT PLAN
SCALE 1:500

- Notes:**
- All dimensions in meters unless otherwise stated.
 - 3No. Bat boxes shall be installed around the existing service block. The exact location to be determined by an Ecologist.
 - Canoe storage cage to be screened with a selection of trees and shrubs planted around the perimeter.
 - For signage detail refer to drawing number T01-WSS-AA357-P-TY-07
 - For canoe storage rack detail refer to drawing number T01-WSS-AA357-P-TY-07
 - For service block details refer to drawing number T01-WSS-AA357-P-TY-06

Key

 Site Boundary	 Waterways Ireland Ownership
 Canoe Trail Information Sign	 Site Notice
 Canoe Launch Sign	 Electrical Supply
 CCTV cameras & winch pole	

Lough Derg Canoe Trail Development - Project Partners

 Comhairle Chontae na Gaillimh Galway County Council	 Comhairle Contae an Chláir Clare County Council
 Waterways Ireland	 Fáilte Ireland National Tourism Development Authority
 Comhairle Contae Thiobráid Árann Tipperary County Council	 ntlp North Tipperary LEADER Partnership

 Technical Services
Waterways Ireland
2 Sligo Road
Enniskillen
County Fermanagh BT74 7JY
T: +44 (0) 2866 323004
F: +44 (0) 2866 346257

STAGE

PRELIMINARY
PLANNING
PART VIII
TENDER
CONTRACT
AS BUILT

Project: SHANNON NAVIGATION LOUGH DERG CANOE TRAIL CASTLELOUGH		Rev:	
Drawing Name: SITE LOCATION PLAN & PROPOSED SITE LAYOUT PLAN			
Scale: AS SHOWN	Date: JANUARY 2016		
Design: WATERWAYS IRELAND TECHNICAL SERVICES	Drawn: D.DONNELLY	Checked: J.McMAHON	Drawing Number: T01-WSS-AA357-P-TY-05