







Figure 2.2.8 SITE LOCATION PLAN SCALE 1:1000 SITE LAYOUT PLAN SCALE 1:500

- Notes:**
1. All dimensions in meters unless otherwise stated.
 2. Canoe storage cage to be screened with a selection of trees and shrubs planted around the perimeter.
 3. For signage detail refer to drawing number T01-WSS-AA357-P-CE-09
 4. For Canoe storage rack detail refer to drawing number T01-WSS-AA357-P-CE-09

Key

 Site Boundary	 Waterways Ireland Ownership
 Canoe Trail Information Sign	 ESB Ownership
 Canoe Launch Sign	 Site Notice

Lough Derg Canoe Trail Development - Project Partners

 Comhairle Chontae na Gaillimh Galway County Council	 Comhairle Contae an Chláir Clare County Council
 Waterways Ireland National Waterways Development Authority	 Fáilte Ireland National Tourism Development Authority
 Comhairle Contae Thiobraid Árann Tipperary County Council	 ntlp North Tipperary LEADER Partnership

 Technical Services
Waterways Ireland
2 Sligo Road
Enniskillen
County Fermanagh BT74 7JY
T: +44 (0) 2866 323004
F: +44 (0) 2866 346257

STAGE

PRELIMINARY
PLANNING
PART VIII
TENDER
CONTRACT
AS BUILT

Project: SHANNON NAVIGATION LOUGH DERG CANOE TRAIL BALLYCUGGARAN		Rev: _____	
Drawing Name: SITE LOCATION PLAN & PROPOSED SITE LAYOUT PLAN		Date: _____	
Scale: AS SHOWN	Date: JANUARY 2016	Drawn: D.DONNELLY	Checked: J.McMAHON
Design: WATERWAYS IRELAND TECHNICAL SERVICES	Drawn: D.DONNELLY	Checked: J.McMAHON	Drawing Number: T01-WSS-AA357-P-CE-03